


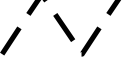










Legend

-  South Fayette Township
-  Surrounding Municipalities
-  Major Highways
-  Proposed Southern Beltway
-  Other Roads
-  Railroads
-  Streams/Ponds
-  Existing Trails
-  Proposed Trails

WATERSHEDS

-  Chartiers Creek
-  Coal Run
-  Dolphin Run
-  Fishing Run
-  Millers Run
-  Robinson Run
-  Thoms Run

**HYDROLOGY AND WATERSHEDS MAP
SOUTH FAYETTE TOWNSHIP
COMPREHENSIVE PLAN**

Prepared for: South Fayette Township
Prepared by: Environmental Planning and Design, LLC

January 18, 2010
2073.10.08

